

YG-DCO-016-C

Yorkshire Green Energy Enablement (GREEN) Project

Volume 2

Document 2.9.4 Habitats of Protected Species, Important Habitats or Other Diversity Features and Water Bodies Plan
Section D


Final Issue A

November 2022

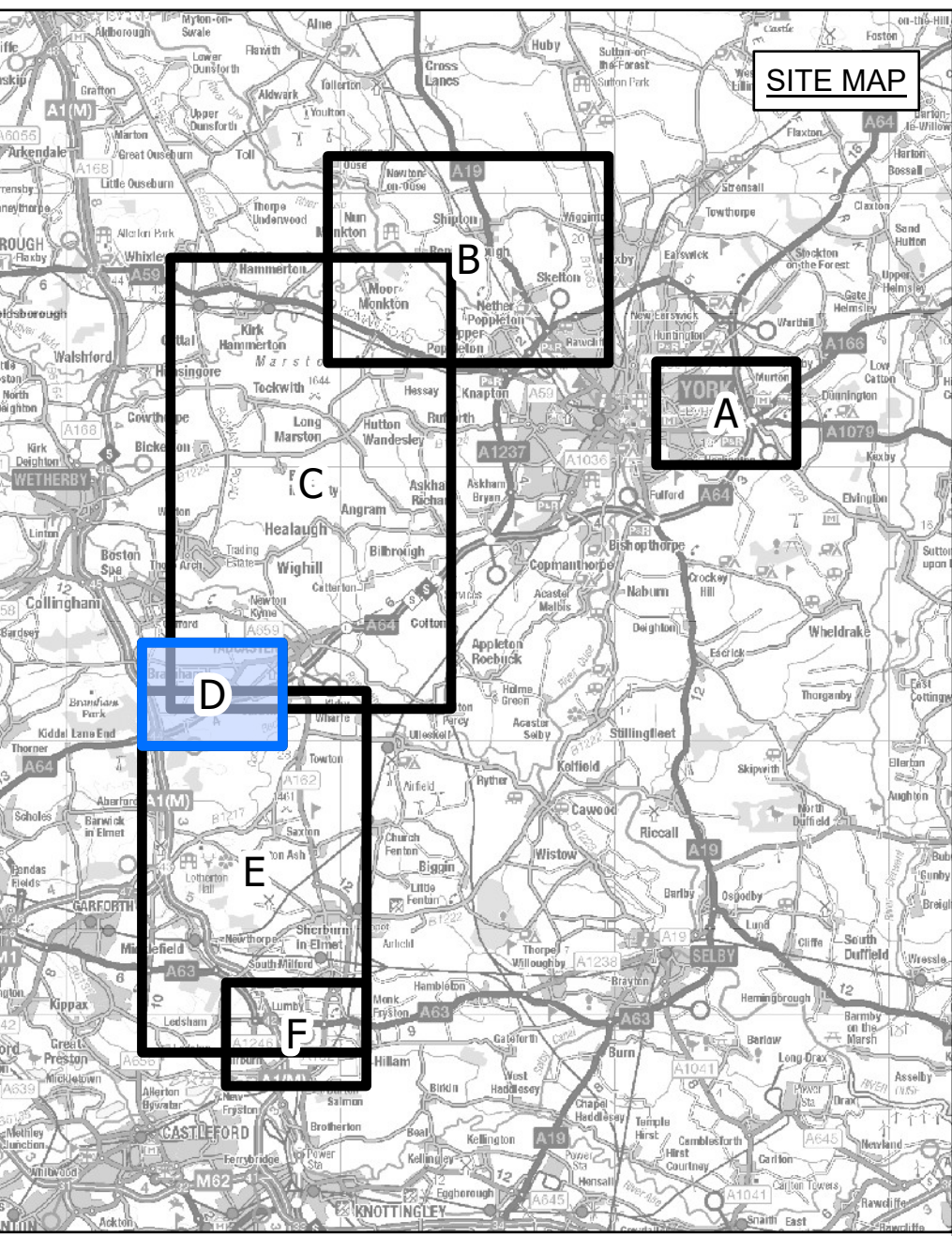
Planning Inspectorate Reference: EN020024

Infrastructure Planning (Applications: Prescribed Forms and Procedure) Regulations 2009 Regulation 5(2)(I)(ii)(iii)

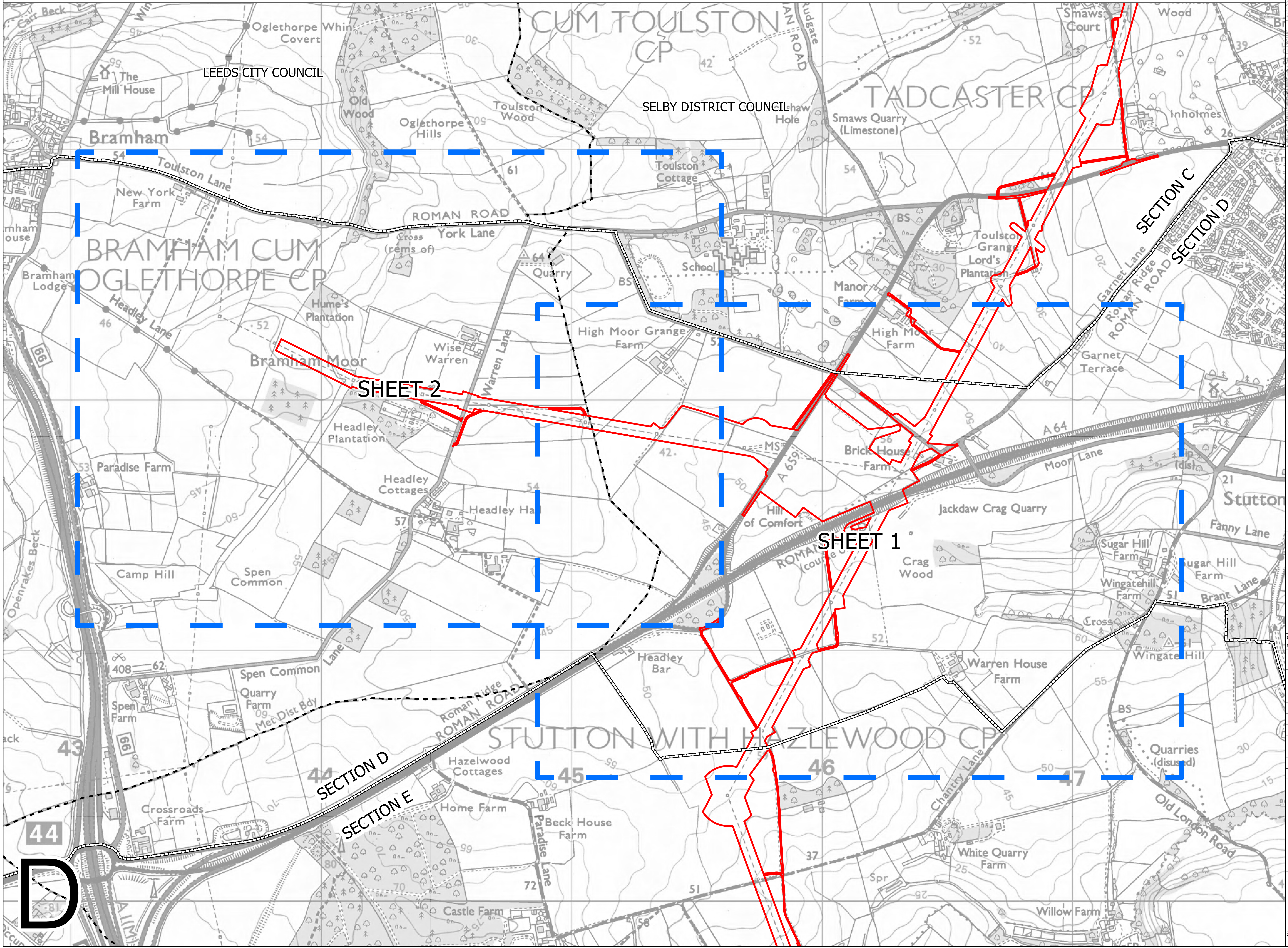
nationalgrid



NATIONAL GRID (YORKSHIRE GREEN ENERGY ENABLEMENT PROJECT) ORDER
 HABITATS OF PROTECTED SPECIES, IMPORTANT HABITATS OR OTHER DIVERSITY FEATURES AND WATER BODIES KEY PLAN
 REGULATION 5(I)(ii) AND (iii)
 SECTION D, SHEET 1 OF 1



- LEGEND**
- LOCAL AUTHORITY BOUNDARY
 - - - SECTION BOUNDARY
 - ▬ ORDER LIMITS
 - SHEET INDEX



Notes

This drawing is scaled at paper size A0, therefore any prints taken at smaller sizes will affect accuracy of the measurement units and should not be scaled against.

For additional detail on the plan suites, please refer to Document 2.3 Plan Guidance Document, located in Volume 2 of the DCO Application.

The local authorities' boundaries and titles are correct at the time of submission. North Yorkshire County Council and its 7 districts are expected to form a new single council (North Yorkshire Council) on 1 April 2023.

Coordinate System: British National Grid
 Sheet X Centroid Coordinate: 445290 Sheet Y Centroid Coordinate: 441703

BACKGROUND MAPPING INFORMATION HAS BEEN REPRODUCED FROM THE ORDNANCE SURVEY BY PERMISSION OF ORDNANCE SURVEY OF THE CONTROLLER OF HER MAJESTY'S STATIONERY OFFICE. CROWN COPYRIGHT ORDNANCE SURVEY © BLUESKY INTERNATIONAL LTD © NATIONAL GRID ELECTRICITY - 100024241.

| Issue | Date | Remarks | Drawn | Checked | Approved |
|-------|------------|--------------------|-------|---------|----------|
| A | 01/11/2022 | FOR DCO SUBMISSION | JDH | SF | EMD |

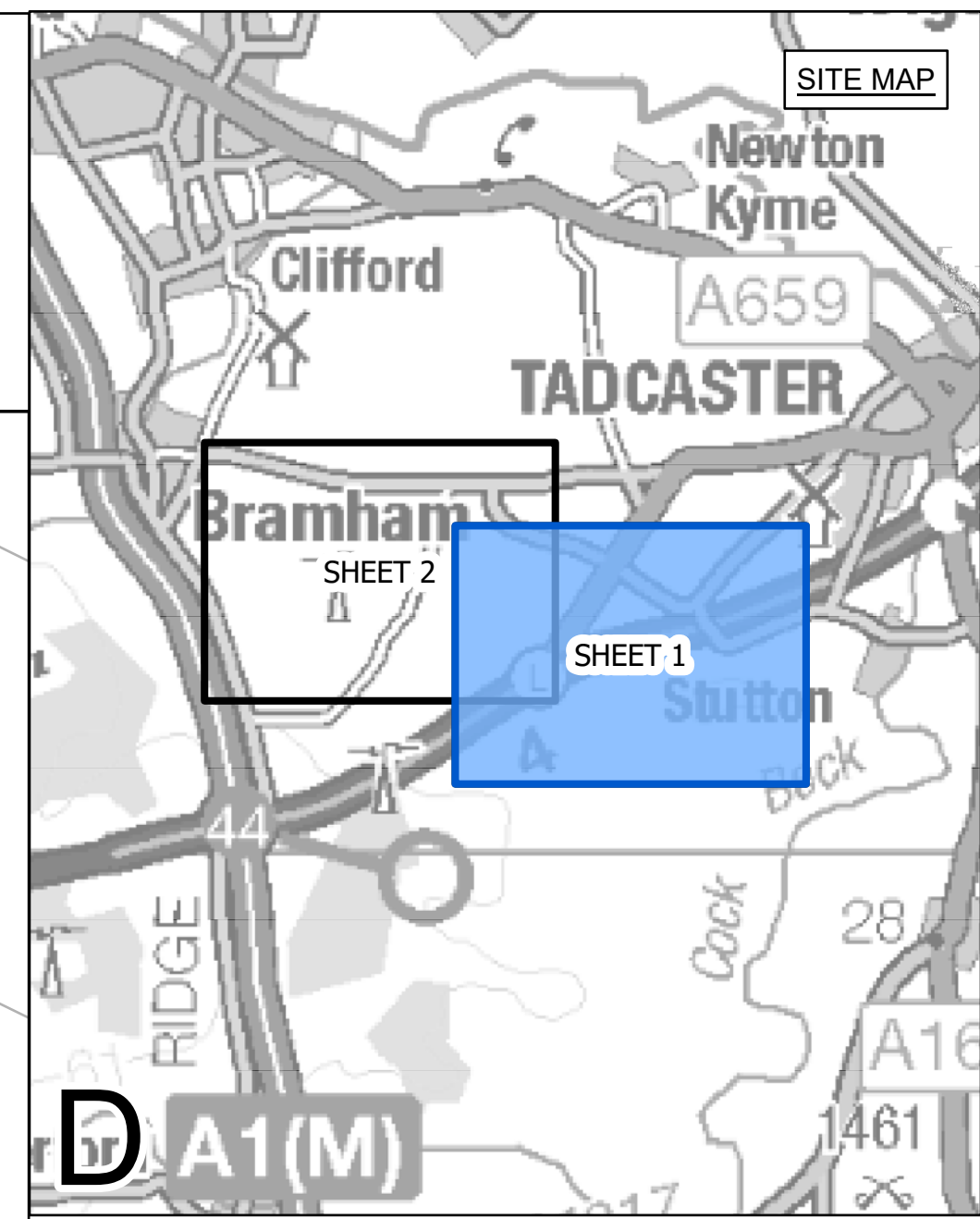
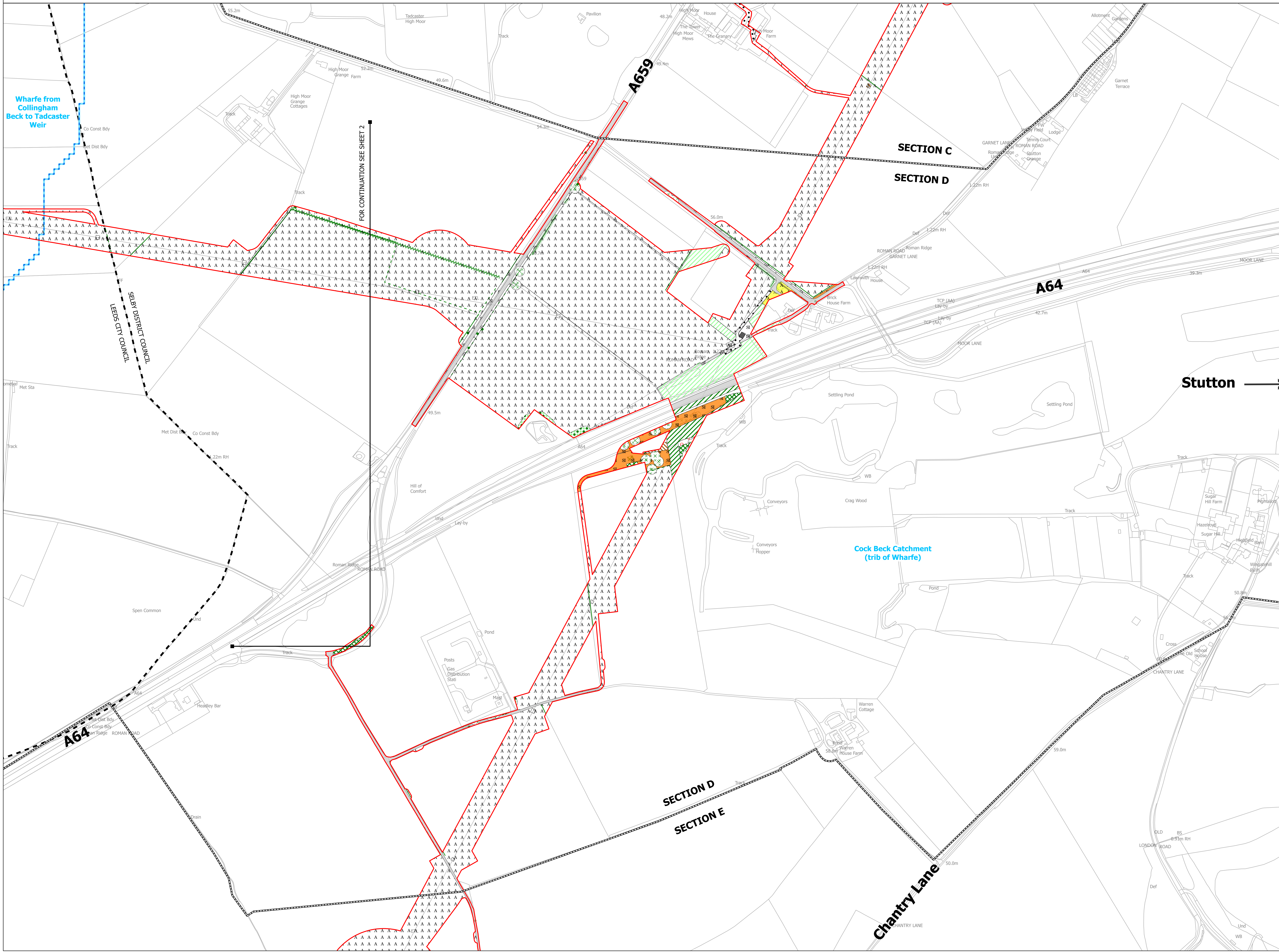
Title

NATIONAL GRID (YORKSHIRE GREEN ENERGY ENABLEMENT PROJECT) ORDER HABITATS OF PROTECTED SPECIES, IMPORTANT HABITATS OR OTHER DIVERSITY FEATURES AND WATER BODIES KEY PLAN REGULATION 5(I)(ii) AND (iii) SECTION D, SHEET 1 OF 1

| | | | | |
|---------------------------------|------------|----------------|-------|--|
| Application Number | | EN020024 | | |
| National Grid Drawing Reference | | DCO_D/PS/KP/01 | | |
| Scale | Sheet Size | Sheet | Issue | |
| 1:5,000 | A0 | SHEET 1 OF 1 | A | |



NATIONAL GRID (YORKSHIRE GREEN ENERGY ENABLEMENT PROJECT) ORDER
 HABITATS OF PROTECTED SPECIES, IMPORTANT HABITATS OR OTHER DIVERSITY FEATURES AND WATER BODIES PLAN
 REGULATION 5(I)(ii) AND (iii)
 SECTION D, SHEET 1 OF 2



LEGEND

- LOCAL AUTHORITY BOUNDARY
- SECTION BOUNDARY
- ORDER LIMITS
- PHASE 1 HABITATS**
- A2.2 - SCRUB - SCATTERED
- A3.1 - PARKLAND AND SCATTERED TREES - BROADLEAVED
- J2.1.1 - INTACT HEDGE NATIVE SPECIES - RICH
- J2.1.2 - INTACT HEDGE NATIVE SPECIES - POOR
- J2.2.1 - DEFUNCT HEDGE NATIVE SPECIES - RICH
- J2.2.2 - DEFUNCT HEDGE NATIVE SPECIES - POOR
- J2.3.1 - HEDGE AND TREES NATIVE SPECIES - RICH
- J2.3.2 - HEDGE AND TREES NATIVE SPECIES - POOR
- A1.1.2 - BROADLEAVED WOODLAND - PLANTATION
- A1.2.2 - CONIFEROUS WOODLAND - PLANTATION
- A2.1 - SCRUB - DENSE/CONTINUOUS
- A2.2 - SCRUB - SCATTERED
- A3.1 - BROADLEAVED PARKLAND/SCATTERED TREES
- A3.3 - PARKLAND AND SCATTERED TREES - MIXED
- B2.2 - NEUTRAL GRASSLAND - SEMI-IMPROVED
- B4 - IMPROVED GRASSLAND
- B6 - POOR SEMI-IMPROVED GRASSLAND
- C3.1 - OTHER TALL HERB AND FERN - RUDDERAL
- I2.1 - QUARRY
- J1.1 - CULTIVATED/DISTURBED LAND - ARABLE
- J1.2 - CULTIVATED/DISTURBED LAND - AMENITY GRASSLAND
- J1.4 - INTRODUCED SHRUB
- J3.6 - BUILDINGS
- J4 - BARE GROUND
- HARDSTANDING
- WATER FRAMEWORK DIRECTIVE**
- WATER FRAMEWORK DIRECTIVE RIVER WATER BODY (RWB)
- WATER FRAMEWORK DIRECTIVE RIVER WATER BODY CATCHMENT AREA (RWCA)

Notes

This drawing is scaled at paper size A0, therefore any prints taken at smaller sizes will affect accuracy of the measurement units and should not be scaled against.

For additional detail on the plan suites, please refer to Document 2.3 Plan Guidance Document, located in Volume 2 of the DCO Application.

The local authorities' boundaries and titles are correct at the time of submission. North Yorkshire County Council and its 7 districts are expected to form a new single council (North Yorkshire Council) on 1 April 2023.

The Phase 1 habitat codes described in the Legend are references out of the Handbook for Phase 1 habitat survey (JNCC, 2010).

Coordinate System: British National Grid
 Sheet X Centroid Coordinate: 446149 Sheet Y Centroid Coordinate: 441438

0 100 200 300 Meters

BACKGROUND MAPPING INFORMATION HAS BEEN REPRODUCED FROM THE ORDNANCE SURVEY BY PERMISSION OF ORDNANCE SURVEY OF THE CONTROLLER OF HER MAJESTY'S STATIONERY OFFICE. CROWN COPYRIGHT ORDNANCE SURVEY © BLUESKY INTERNATIONAL LTD © NATIONAL GRID ELECTRICITY - 100024241.

| Issue | Date | Remarks | Drawn | Checked | Approved |
|-------|------------|--------------------|-------|---------|----------|
| A | 01/11/2022 | FOR DCO SUBMISSION | JDH | SF | EMD |

Title

THE NATIONAL GRID (YORKSHIRE GREEN ENERGY ENABLEMENT PROJECT) ORDER HABITATS OF PROTECTED SPECIES, IMPORTANT HABITATS OR OTHER DIVERSITY FEATURES AND WATER BODIES PLAN REGULATION 5(I)(ii) AND (iii) SECTION D, SHEET 1 OF 2

nationalgrid

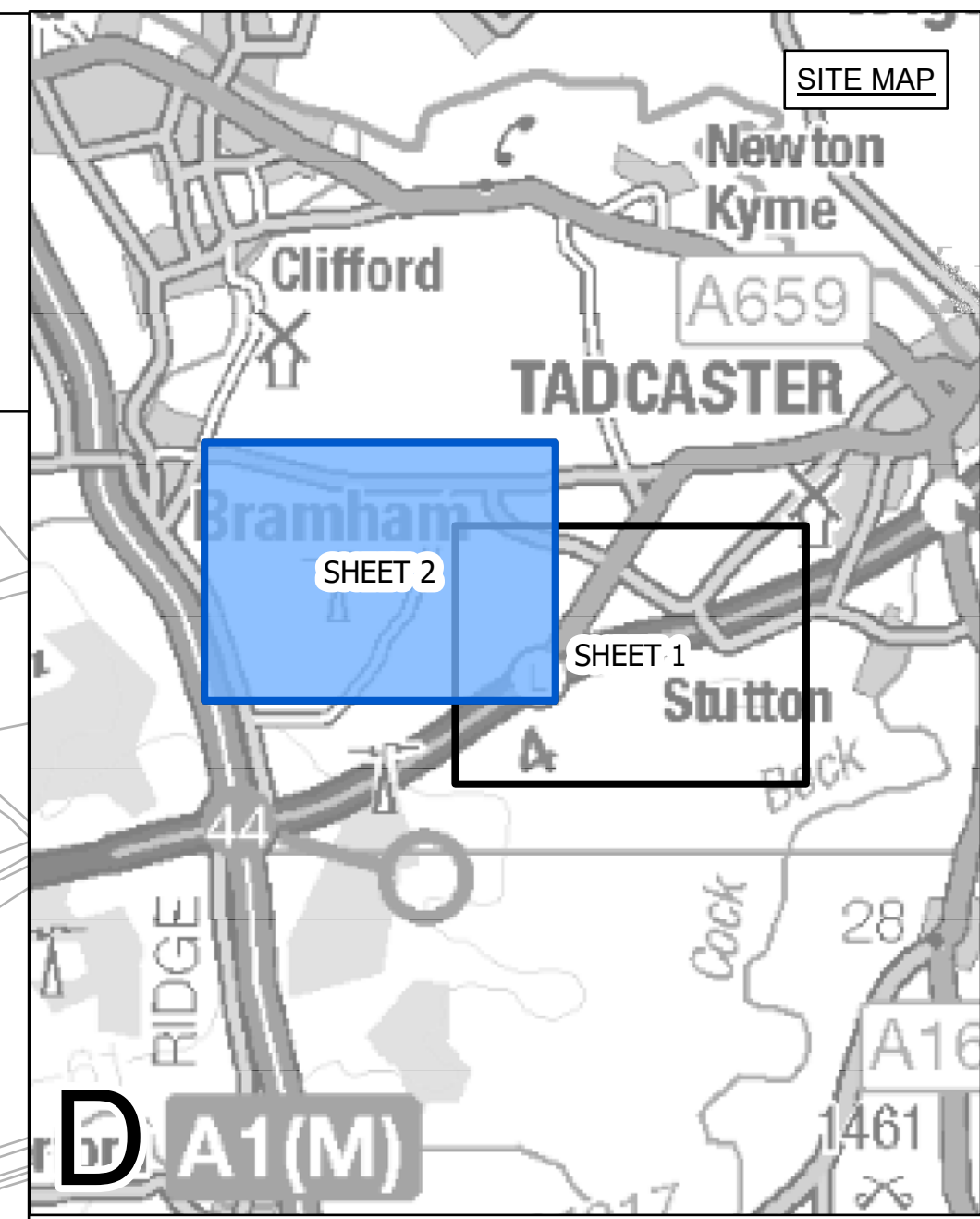
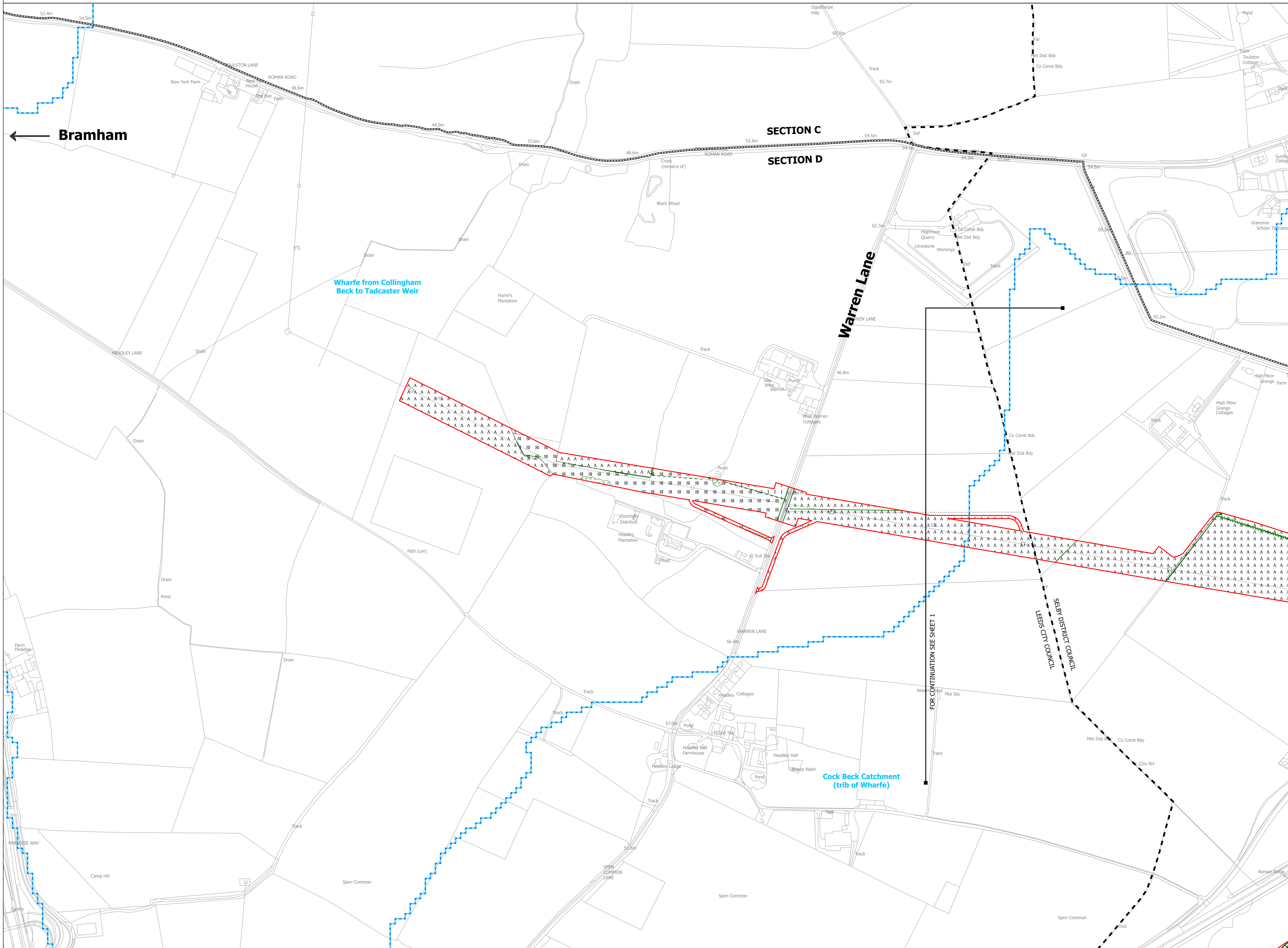
Application Number: EN020024

National Grid Drawing Reference: DCO_D/PS/01

| Scale | Sheet Size | Sheet | Issue |
|---------|------------|--------------|-------|
| 1:2,500 | A0 | SHEET 1 OF 2 | A |



NATIONAL GRID (YORKSHIRE GREEN ENERGY ENABLEMENT PROJECT) ORDER
 HABITATS OF PROTECTED SPECIES, IMPORTANT HABITATS OR OTHER DIVERSITY FEATURES AND WATER BODIES PLAN
 REGULATION 5(I)(ii) AND (iii)
 SECTION D, SHEET 2 OF 2



LEGEND

- LOCAL AUTHORITY BOUNDARY
- SECTION BOUNDARY
- ORDER LIMITS
- PHASE 1 HABITATS**
- A2.2: SCRUB - SCATTERED
- A3.1: PARKLAND AND SCATTERED TREES - BROADLEAVED
- J2.1.1: INTACT HEDGE NATIVE SPECIES - RICH
- J2.1.2: INTACT HEDGE NATIVE SPECIES - POOR
- J2.2.1: DEFUNCT HEDGE NATIVE SPECIES - RICH
- J2.2.2: DEFUNCT HEDGE NATIVE SPECIES - POOR
- J2.3.1: HEDGE AND TREES NATIVE SPECIES - RICH
- J2.3.2: HEDGE AND TREES NATIVE SPECIES - POOR
- A1.1.2 - BROADLEAVED WOODLAND - PLANTATION
- A1.2.1 - CONIFEROUS WOODLAND - PLANTATION
- A2.1 - SCRUB - DENSE/CONTINUOUS
- A2.2 - SCRUB - SCATTERED
- A3.1 - BROADLEAVED PARKLAND/SCATTERED TREES
- A3.3 - PARKLAND AND SCATTERED TREES - MIXED
- B2.2 - NEUTRAL GRASSLAND - SEMI-IMPROVED
- B4 - IMPROVED GRASSLAND
- B6 - POOR SEMI-IMPROVED GRASSLAND
- C3.1 - OTHER TALL HERB AND FERN - RUDERAL
- I2.1 - QUARRY
- J1.1 - CULTIVATED/DISTURBED LAND - ARABLE
- J1.2 - CULTIVATED/DISTURBED LAND - AMENITY GRASSLAND
- J1.4 - INTRODUCED SHRUB
- J3.6 - BUILDINGS
- J4 - BARE GROUND
- HARDSTANDING
- WATER FRAMEWORK DIRECTIVE**
- WATER FRAMEWORK DIRECTIVE RIVER WATER BODY (RWB)
- WATER FRAMEWORK DIRECTIVE RIVER WATER BODY CATCHMENT AREA (RWCA)

Notes

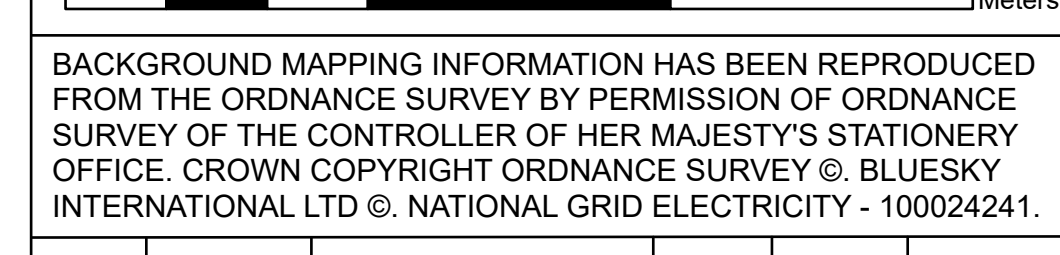
This drawing is scaled at paper size A0, therefore any prints taken at smaller sizes will affect accuracy of the measurement units and should not be scaled against.

For additional detail on the plan suites, please refer to Document 2.3 Plan Guidance Document, located in Volume 2 of the DCO Application.

The local authorities' boundaries and titles are correct at the time of submission. North Yorkshire County Council and its 7 districts are expected to form a new single council (North Yorkshire Council) on 1 April 2023.

The Phase 1 habitat codes described in the Legend are references out of the Handbook for Phase 1 habitat survey (JNCC, 2010).

Coordinate System: British National Grid
 Sheet X Centroid Coordinate: 444312 Sheet Y Centroid Coordinate: 442046



BACKGROUND MAPPING INFORMATION HAS BEEN REPRODUCED FROM THE ORDNANCE SURVEY BY PERMISSION OF ORDNANCE SURVEY OF THE CONTROLLER OF HER MAJESTY'S STATIONERY OFFICE. CROWN COPYRIGHT ORDNANCE SURVEY © BLUESKY INTERNATIONAL LTD © NATIONAL GRID ELECTRICITY - 100024241.

| Issue | Date | Remarks | Drawn | Checked | Approved |
|-------|------------|--------------------|-------|---------|----------|
| A | 01/11/2022 | FOR DCO SUBMISSION | JDH | SF | EMD |

Title

THE NATIONAL GRID (YORKSHIRE GREEN ENERGY ENABLEMENT PROJECT) ORDER HABITATS OF PROTECTED SPECIES, IMPORTANT HABITATS OR OTHER DIVERSITY FEATURES AND WATER BODIES PLAN REGULATION 5(I)(ii) AND (iii) SECTION D, SHEET 2 OF 2

| | |
|---------------------------------|----------------|
| nationalgrid | |
| Application Number | EN020024 |
| National Grid Drawing Reference | DCO_D/PS/PS/02 |
| Scale | 1:2,500 |
| Sheet Size | A0 |
| Sheet | SHEET 2 OF 2 |
| Issue | A |

**National Grid plc
National Grid House,
Warwick Technology Park,
Gallows Hill, Warwick.
CV34 6DA United Kingdom**

**Registered in England and
Wales
No. 4031152**

